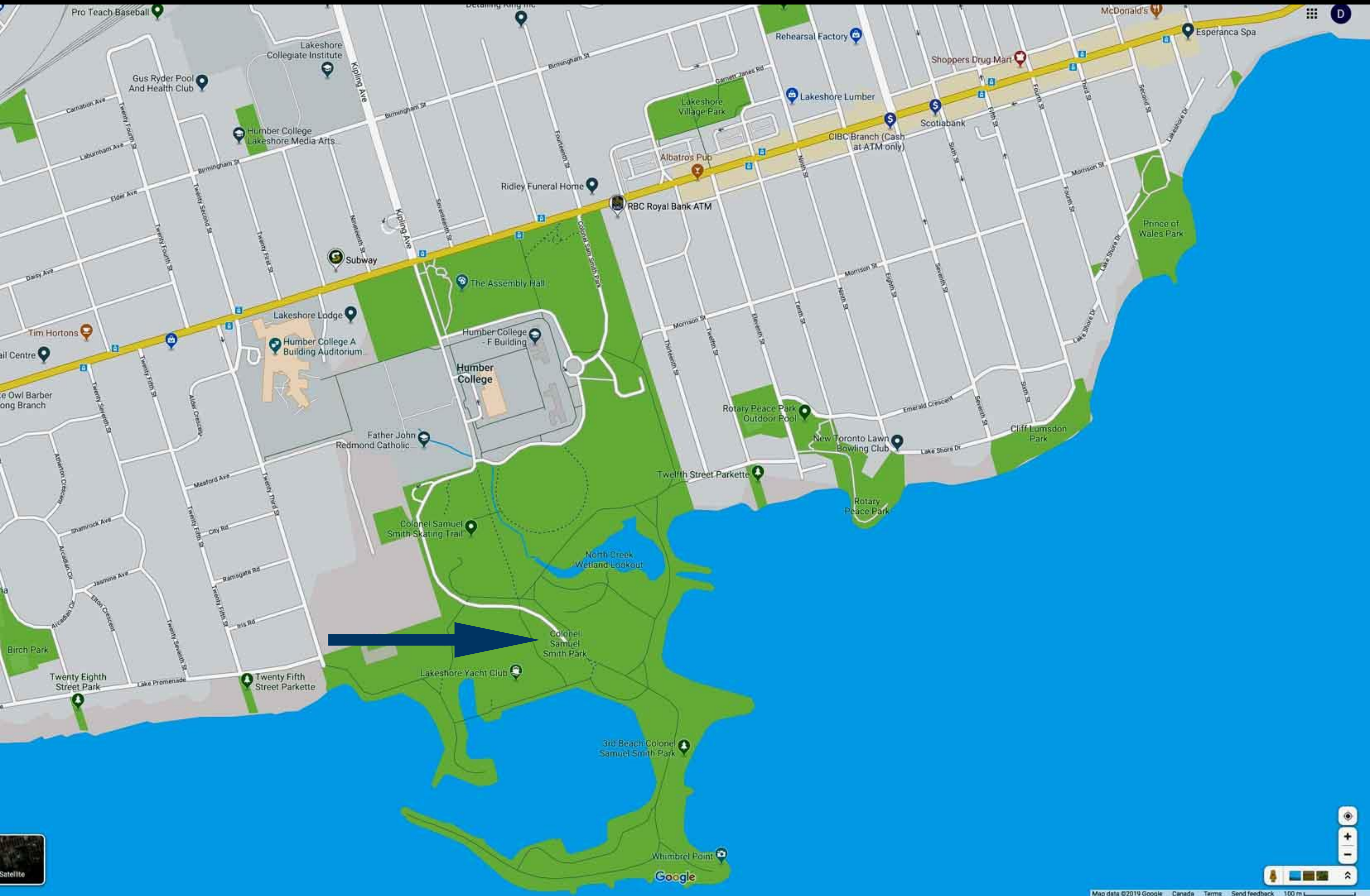


GTA PHOTOGRAPHIC OUTINGS


COL. SAM SMITH'S PARK

43°35'33" N 79°30'51" W















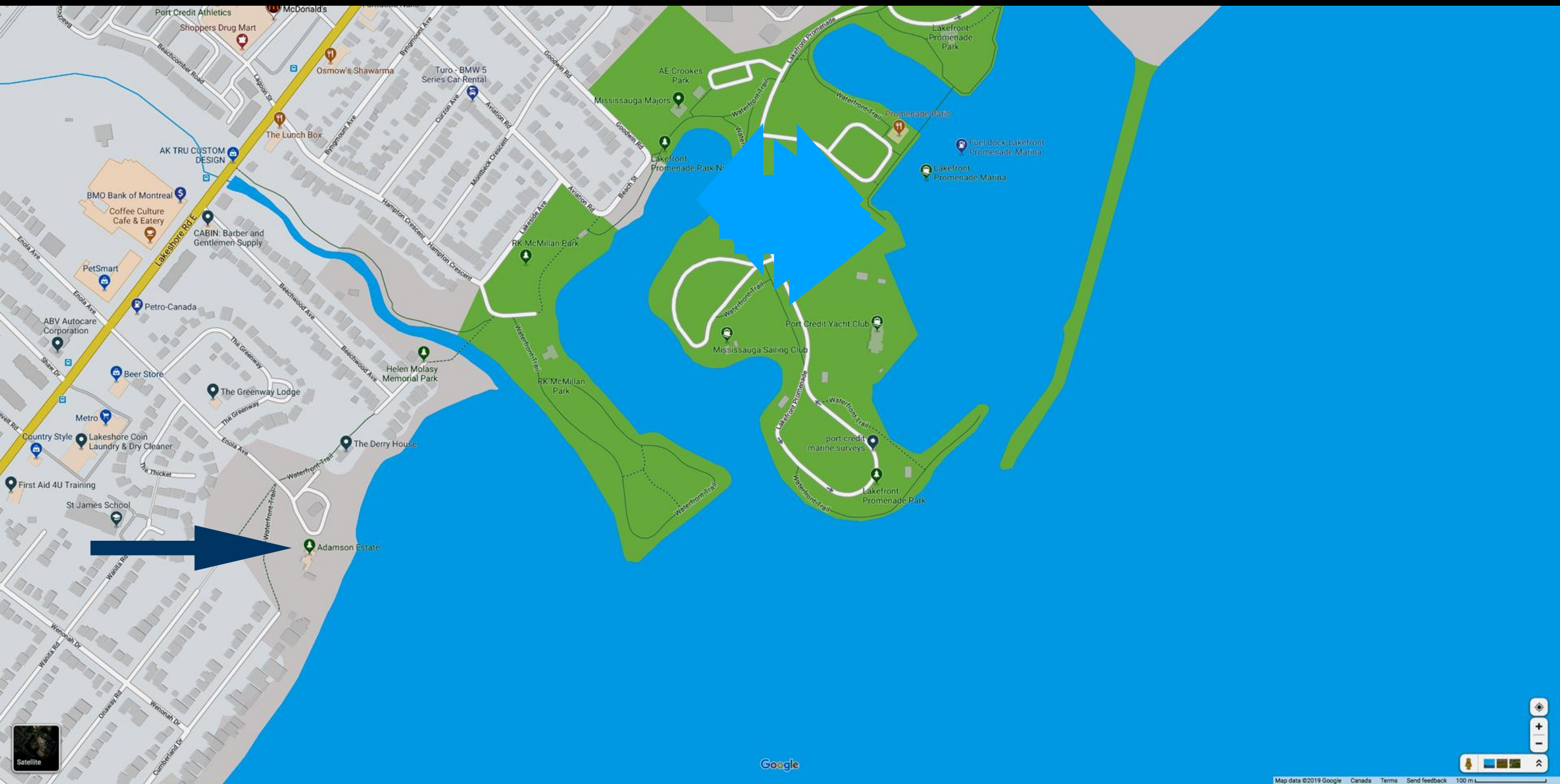








ADAMSON ESTATE



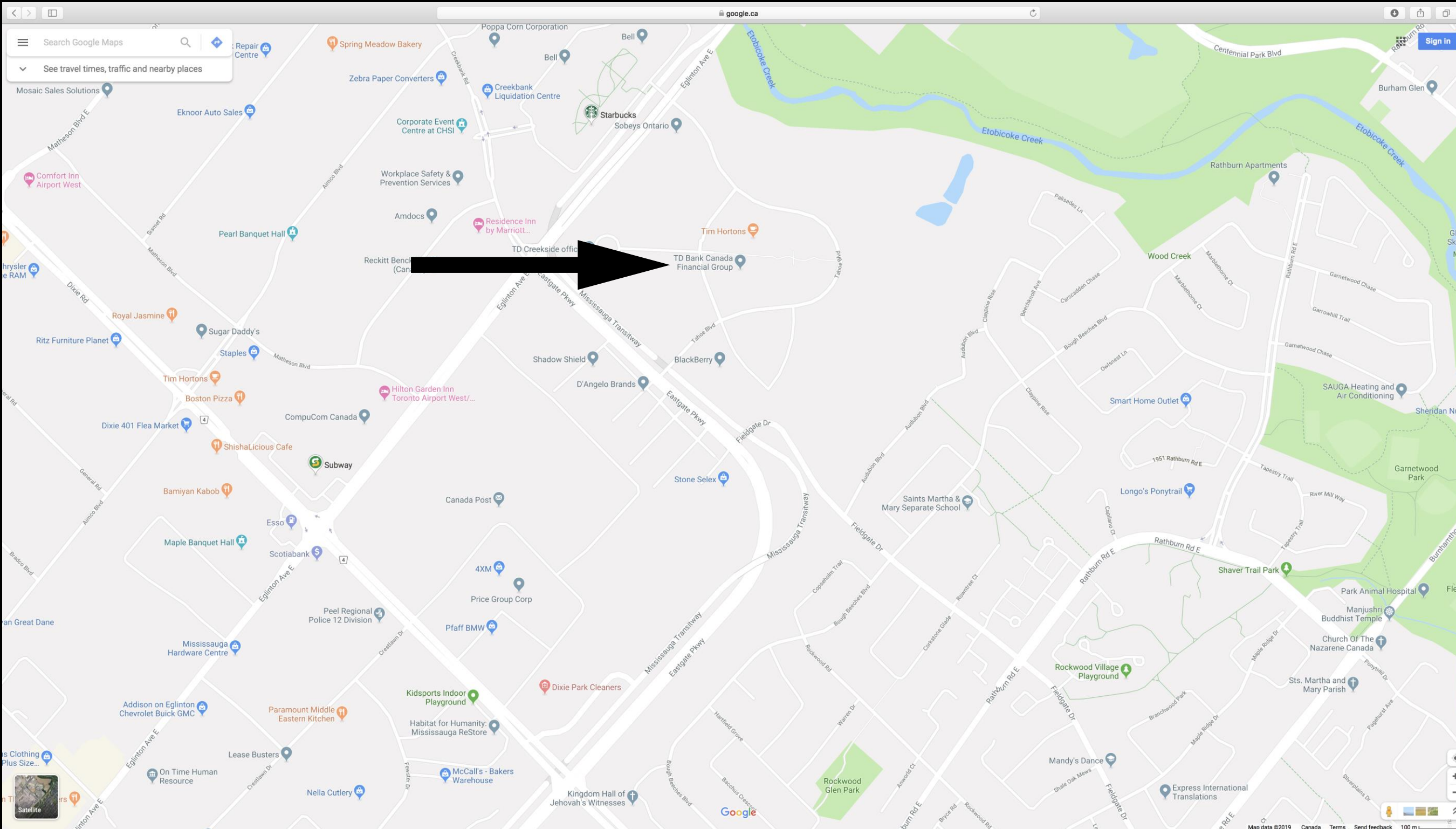






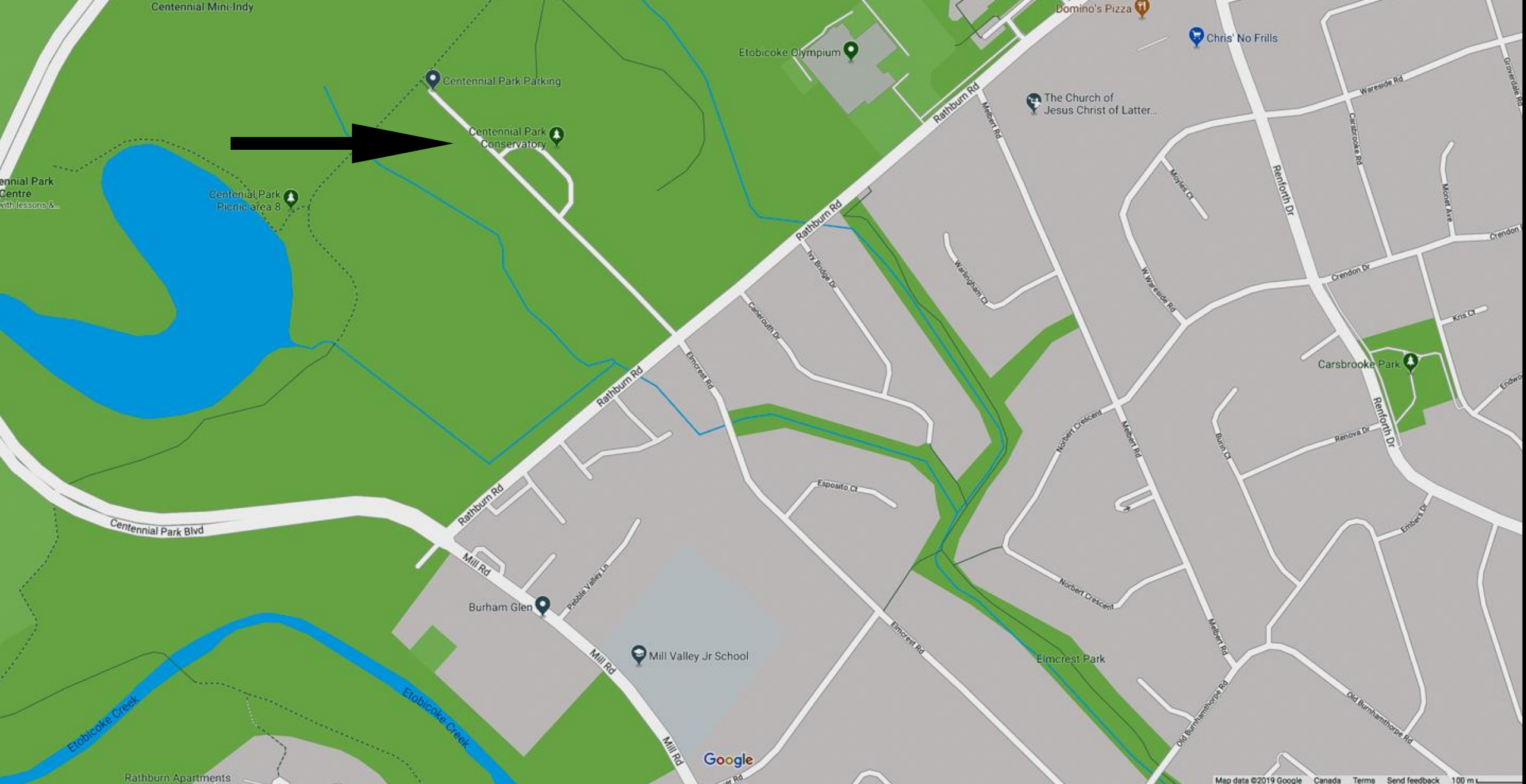
BIKING IN MISSISSAUGA





CENTENNIAL PARK

CONSERVATORY



43°32'41" N 79°40'10" W

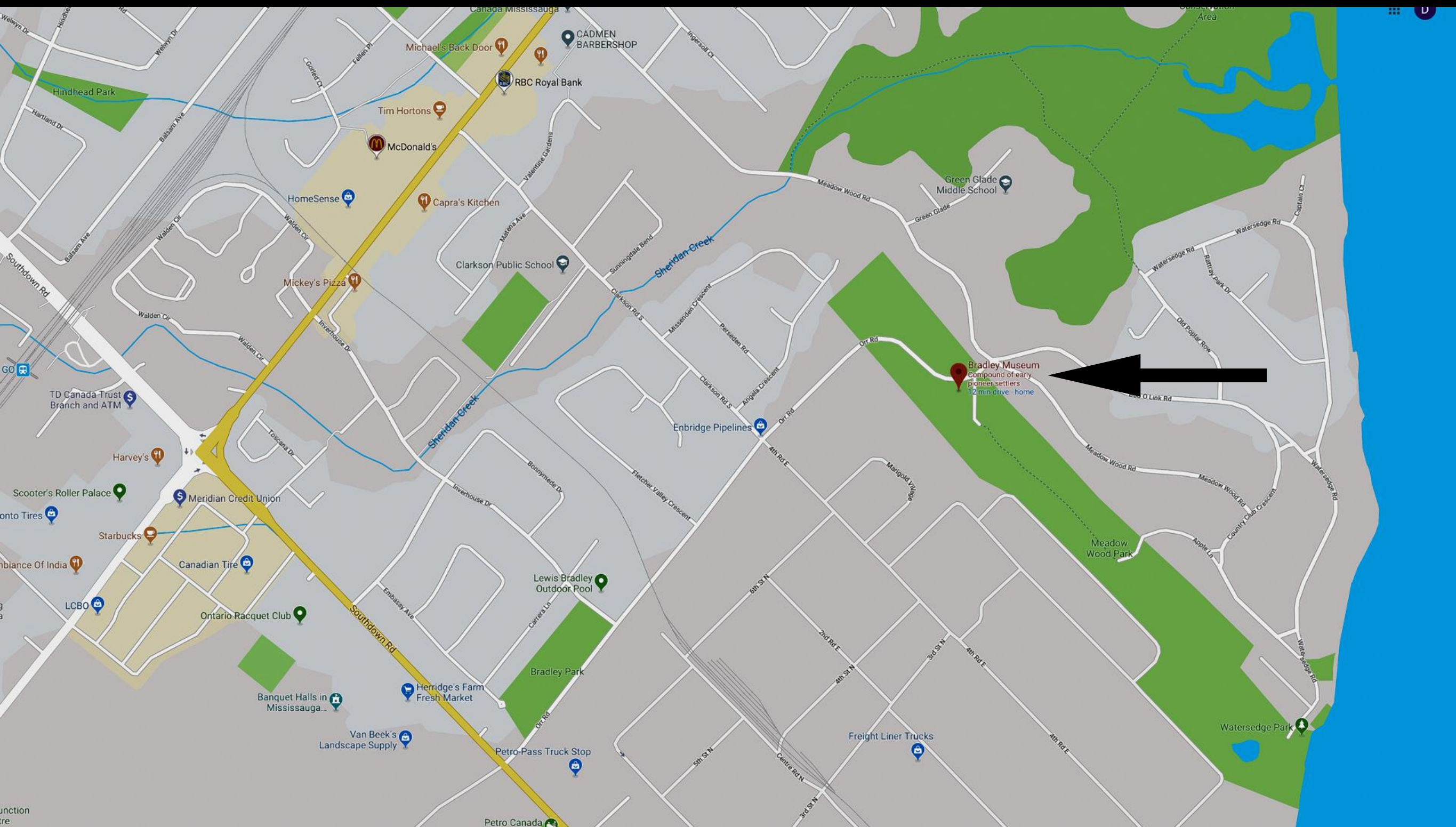






BRADLEY HOUSE MUSEUM

43°30'42" N 79°36'41" W







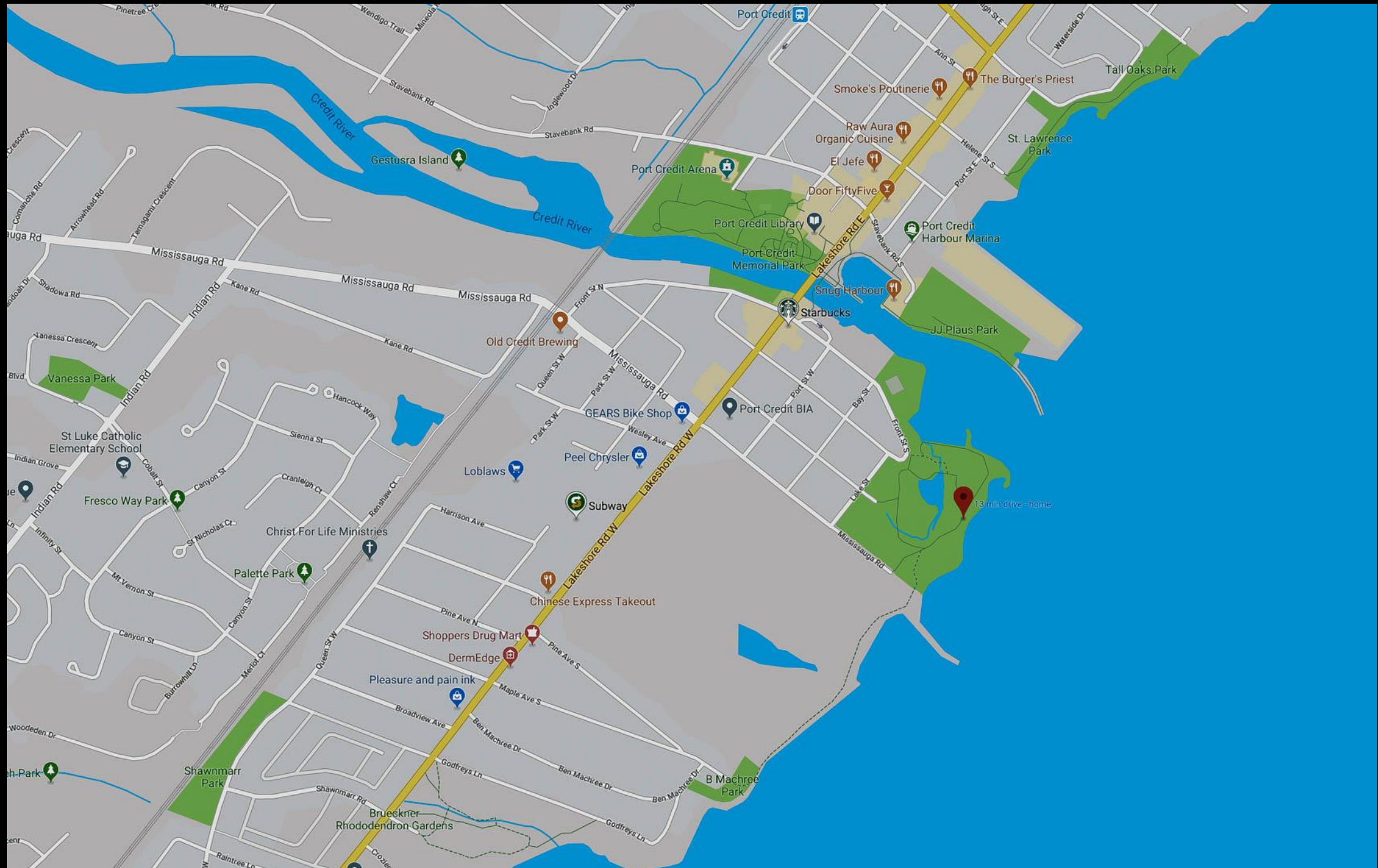






SADDINGTON PARK

43°32'46" N 79°34'57" W





















WESTFIELD VILLAGE













How amiable are thy tabernacles O Lord of hosts.
















RATTRAY MARSH

43°31'4" N 79°36'30" W







































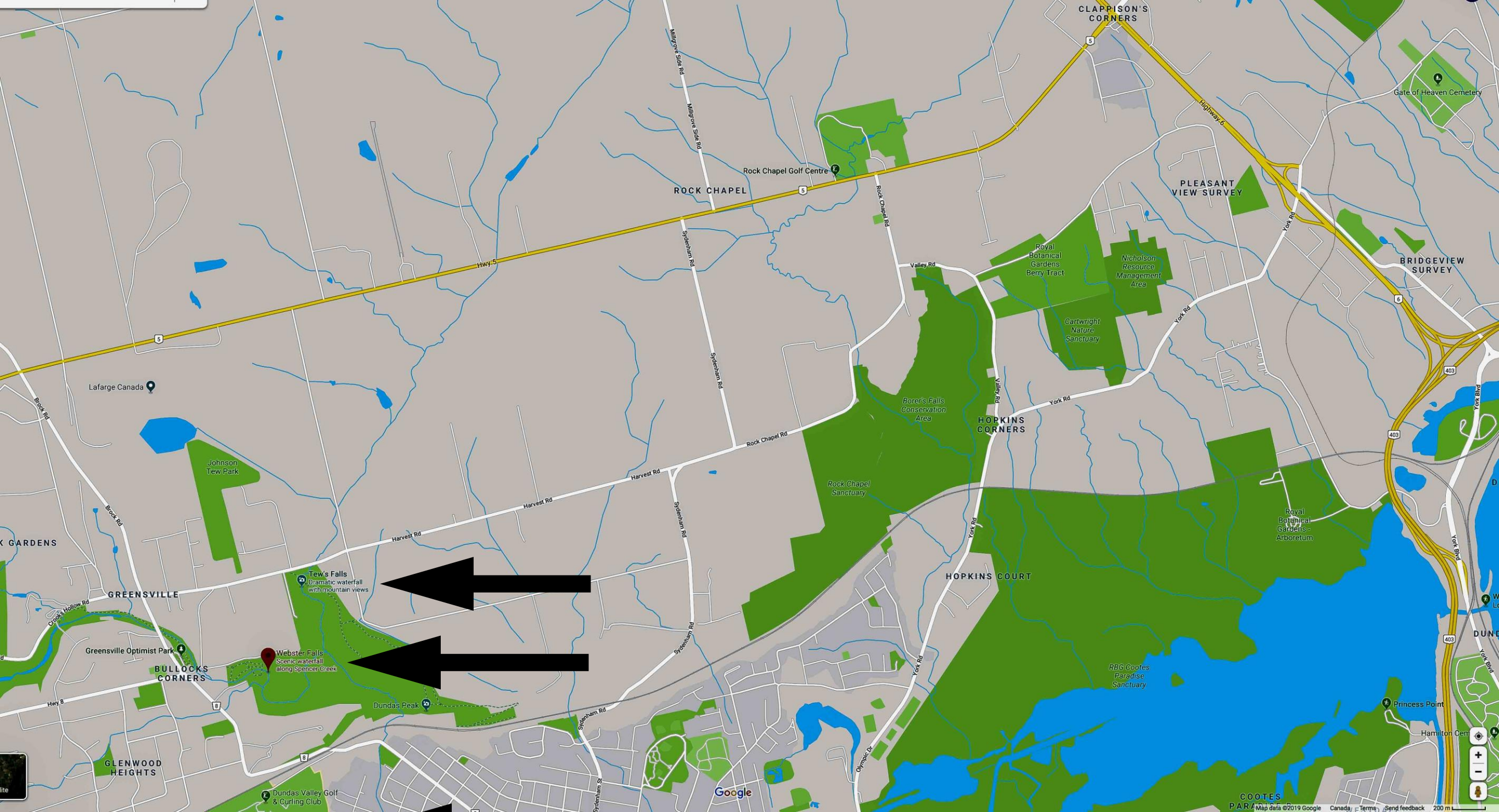








WEBSTER AND TEW'S FALLS







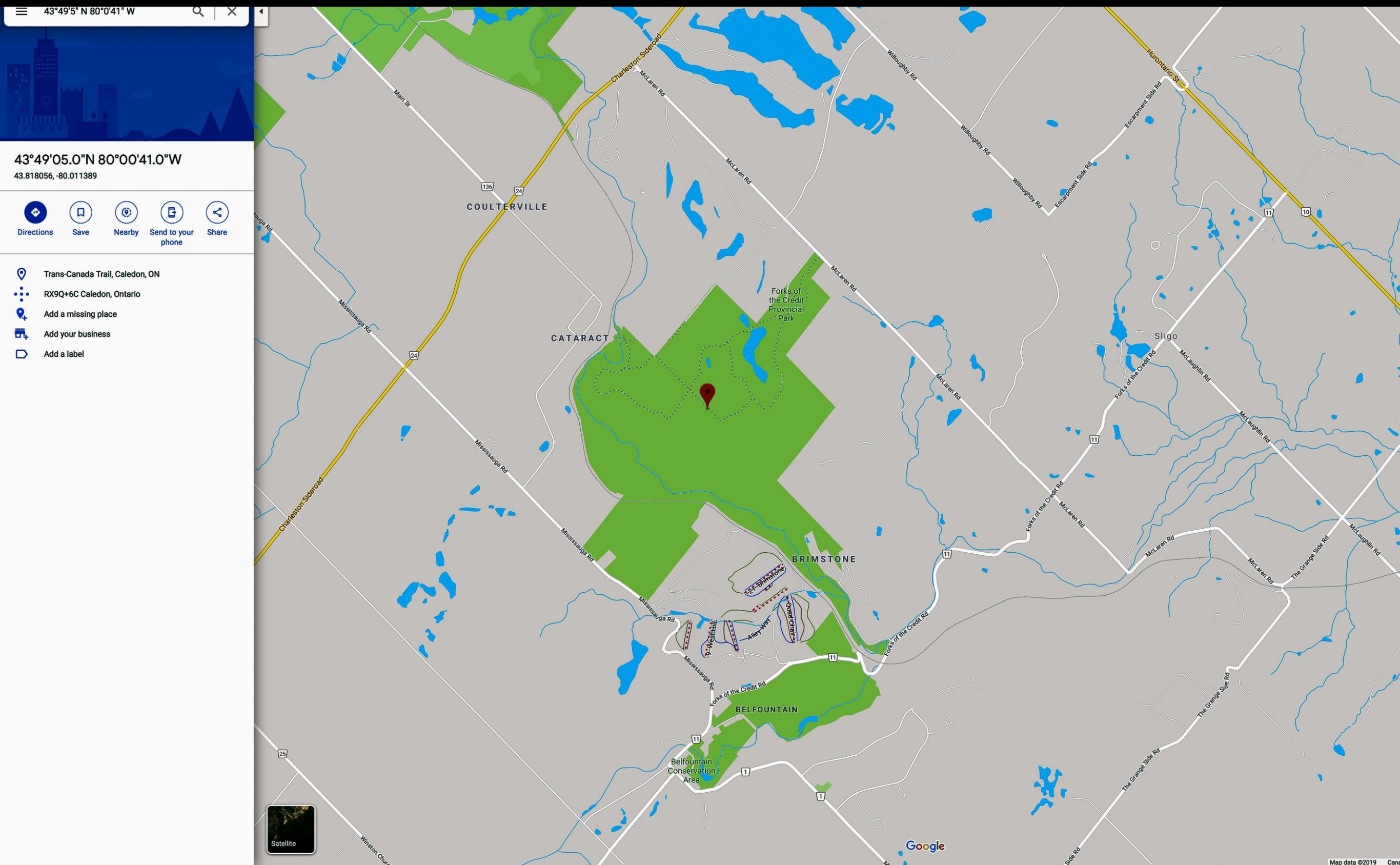








FORKS OF THE CREDIT





Forks of the Credit

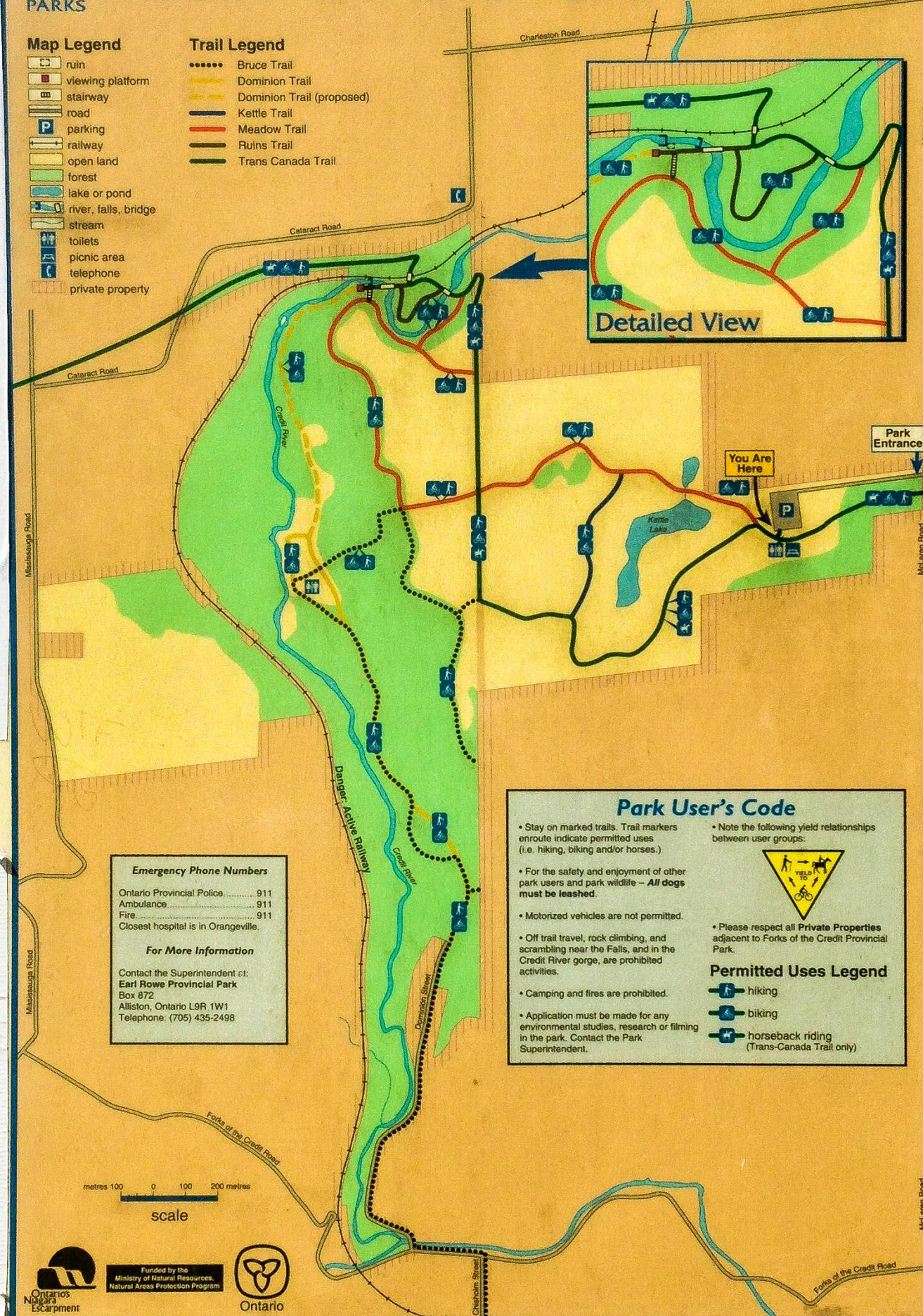
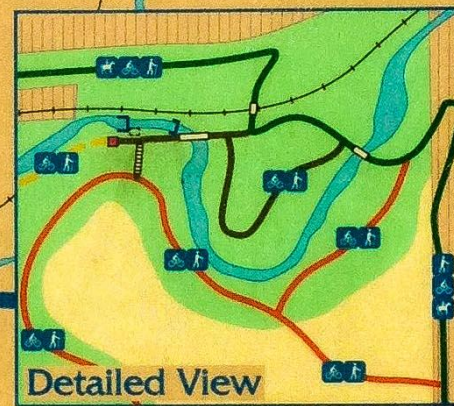


Map Legend

- ruin
- viewing platform
- stairway
- road
- parking
- railway
- open land
- forest
- lake or pond
- river, falls, bridge
- stream
- toilets
- picnic area
- telephone
- private property

Trail Legend

- Bruce Trail
- Dominion Trail
- Dominion Trail (proposed)
- Kettle Trail
- Meadow Trail
- Ruins Trail
- Trans Canada Trail



Emergency Phone Numbers

Ontario Provincial Police 911
Ambulance 911
Fire 911
Closest hospital is in Orangeville.

For More Information

Contact the Superintendent at:
Earl Rowe Provincial Park
Box 872
Alliston, Ontario L9R 1W1
Telephone: (705) 435-2498

Park User's Code

- Stay on marked trails. Trail markers enroute indicate permitted uses (i.e. hiking, biking and/or horses.)
- Note the following yield relationships between user groups:
- For the safety and enjoyment of other park users and park wildlife - **All dogs must be leashed.**
- Motorized vehicles are not permitted.
- Off trail travel, rock climbing, and scrambling near the Falls, and in the Credit River gorge, are prohibited activities.
- Camping and fires are prohibited.
- Application must be made for any environmental studies, research or filming in the park. Contact the Park Superintendent.
- Please respect all **Private Properties** adjacent to Forks of the Credit Provincial Park.



Permitted Uses Legend

- hiking
- biking
- horseback riding (Trans-Canada Trail only)

metres 100 0 100 200 metres


scale



Funded by the
Ministry of Natural Resources
Natural Areas Protection Program













































MOUNTSBERG





















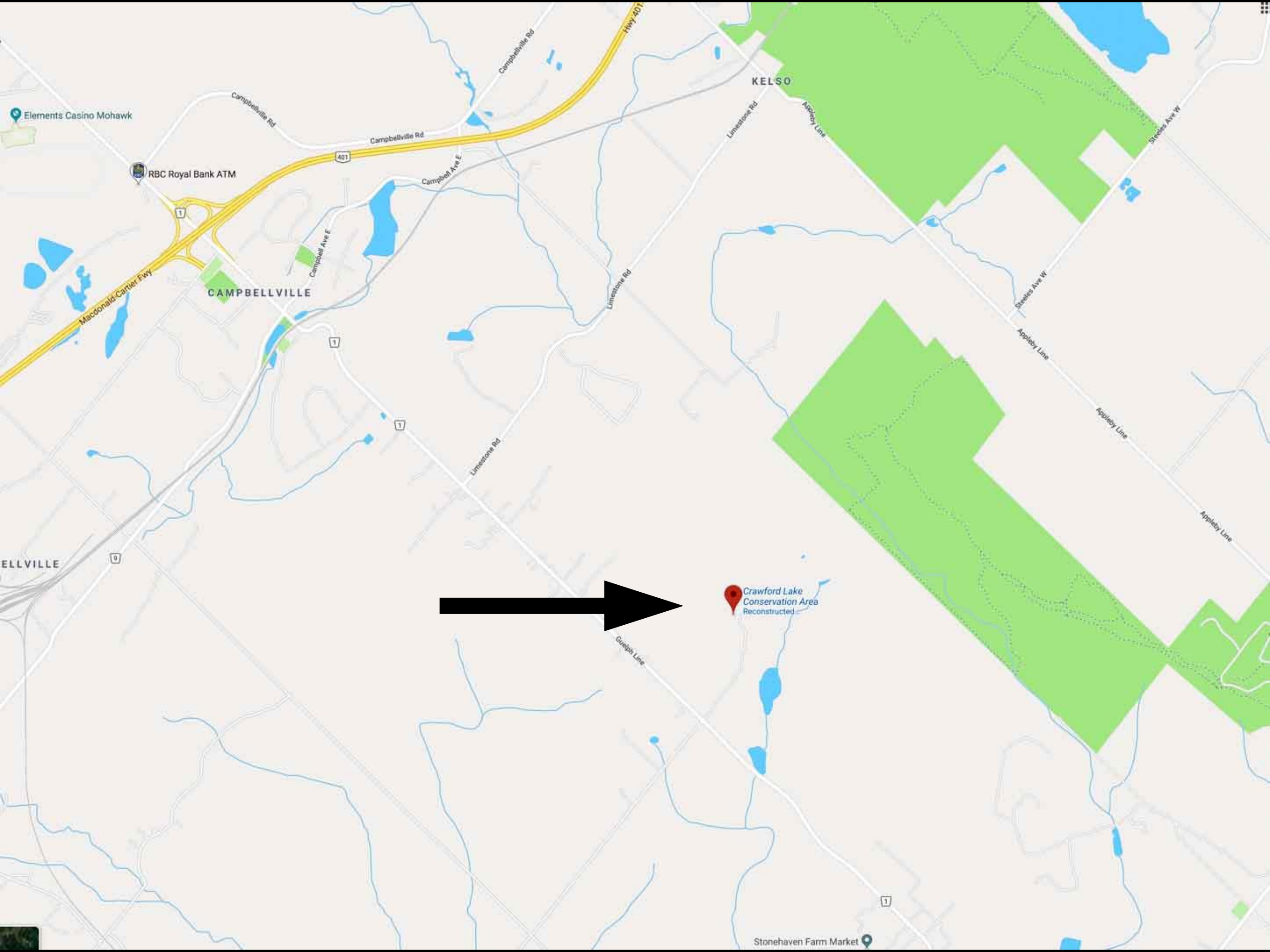




















43°30'32.0"N 79°58'45.0"W











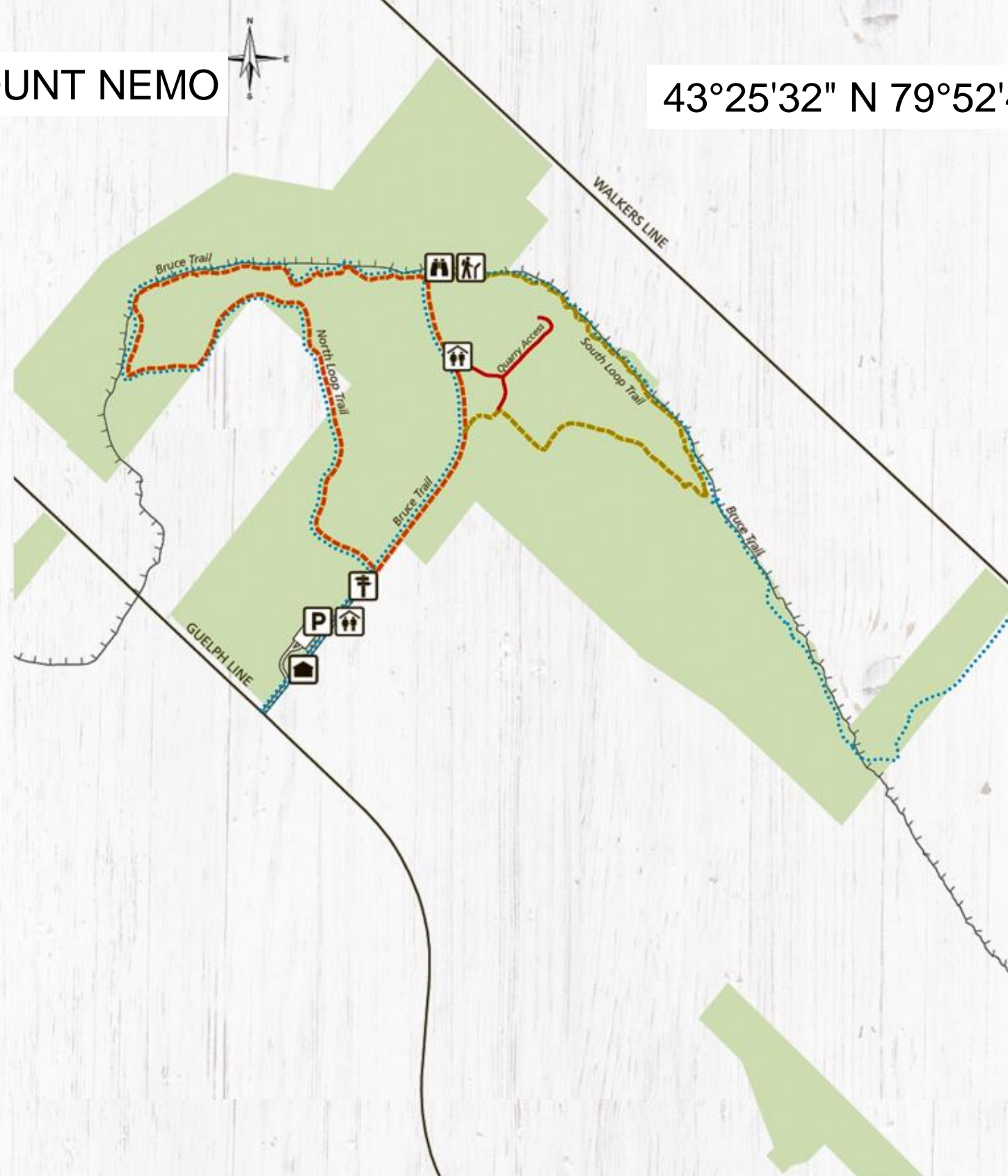








MOUNT NEMO



43°25'32" N 79°52'43" W



North Loop Trail: Open
South Loop Trail: Open
Bruce Trail: Open
Quarry Access: Open

North Loop Trail --- 2.3 km 1 hr
South Loop Trail --- 2.6 km 1.25 hrs

 Start of Trails
 Lookout

 Interpretive Station
 Parking

 Vault Toilets
 Niagara Escarpment













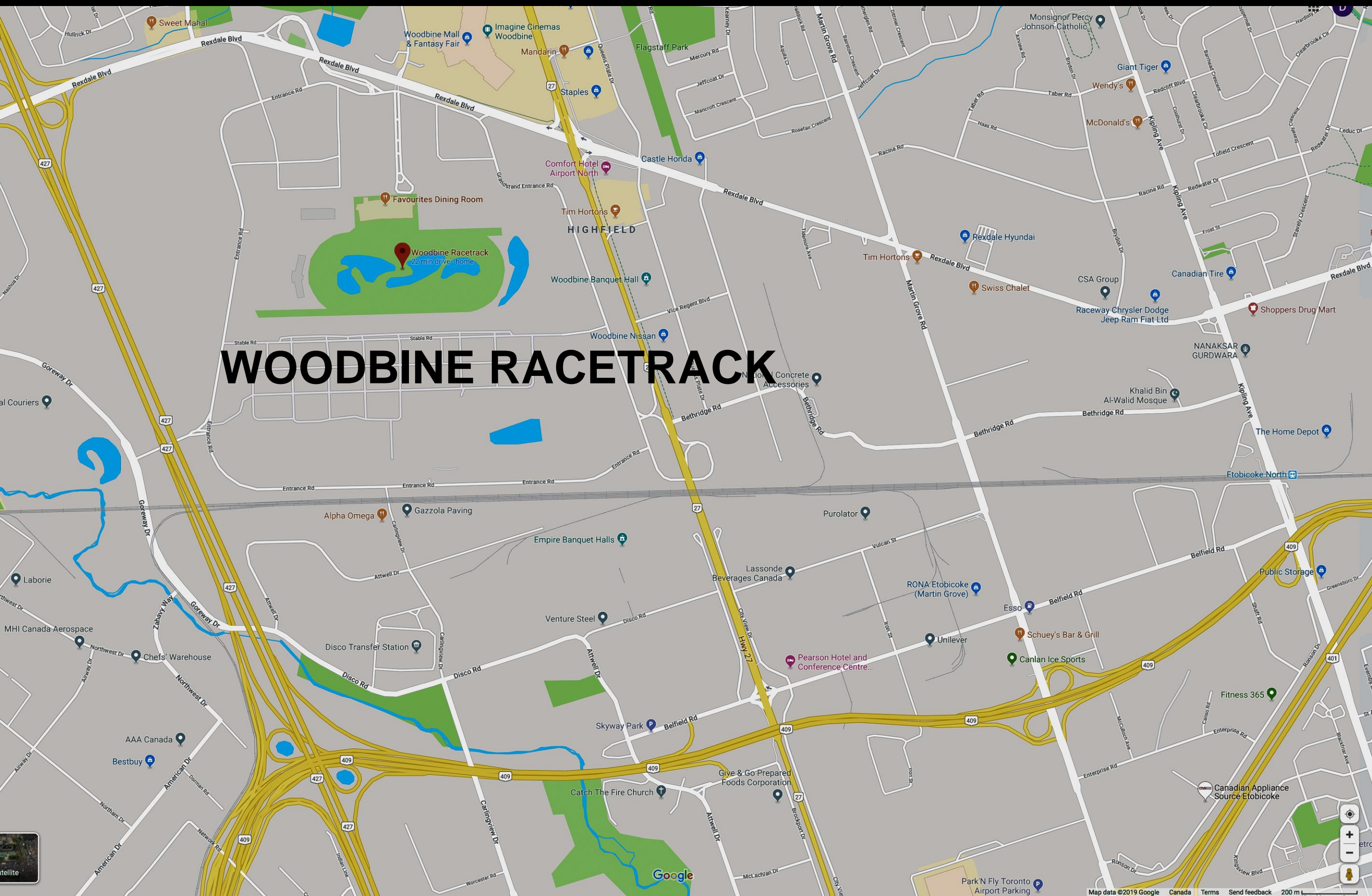








WOODBINE RACETRACK
















43°30'19.0"N 79°56'23.0"W



















HALTON RADIAL RAILWAY

Halton County Radial Railway
13629 Guelph Line
Milton, Ontario

GPS Location

43.5795 North / 80.1137 West

From Highway 401

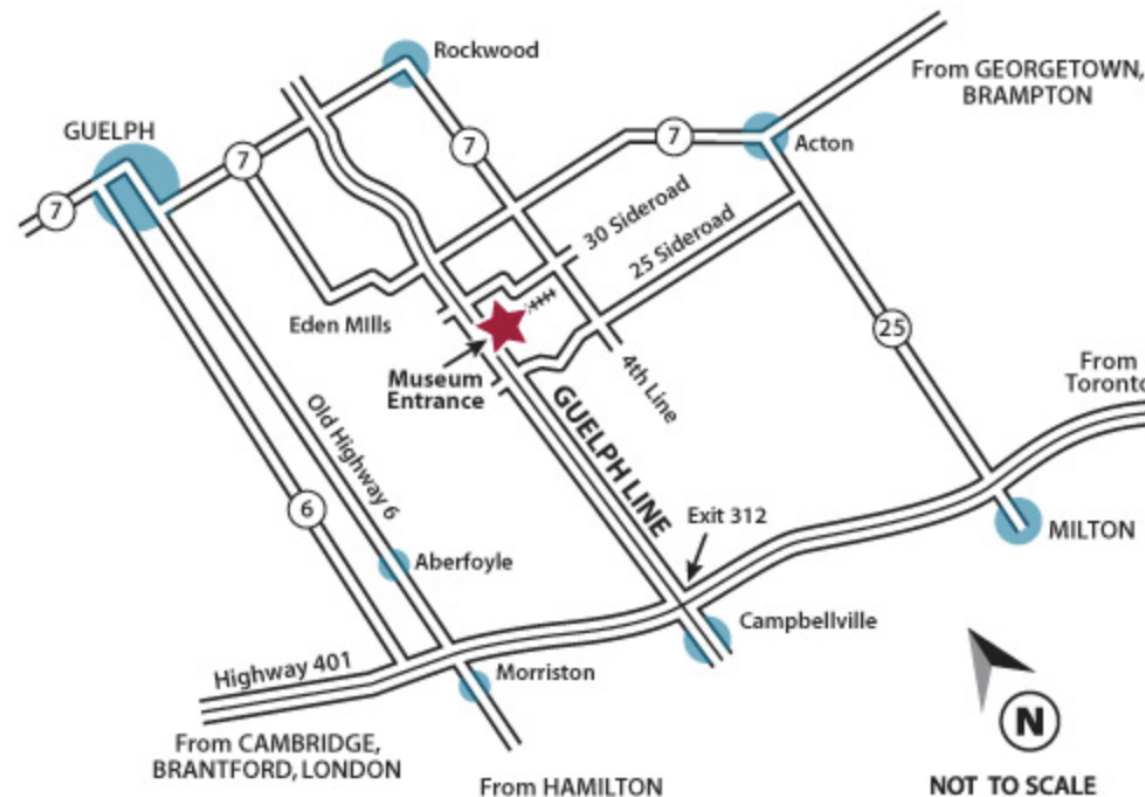
Take Exit 312 Guelph Line. Travel north on Guelph Line until you reach the museum on east side of the road.
(approx. 10 miles/15 kilometers).

From the QEW

Take exit 102 and travel north for 40 kilometers.

From Highway 7

Take highway 7 to just west of Rockwood. Turn south onto Wellington Road 44 (runs along the west side of the Rockwood Conservation Area). Wellington Road 44 will become the Guelph Line at the Wellington/Halton county line. Continue along this road until you see the museum on east side of the road (approx. 3 miles/5 kilometers).



Contact Info

Halton County Radial Railway
13629 Guelph Line
Milton, ON

Email Us:

General Inquiries
Group Bookings
Film Industry
Archives
Membership
Stop 92 Online Store

T: 519-856-9802

F: 519-856-1399

Mailing Address:

O.E.R.H.A.
PO Box 578
Milton, ON L9T 5A2













SOUTH SIDE SHUFFLE PORT CREDIT



CAN YOU SPOT MARTY?



















